

Utah State University

DigitalCommons@USU

Library Faculty & Staff Presentations

Libraries

10-23-2013

Highway 89 Digital Collections Project

Jim Kichas

Utah State University

Paula Mitchell

Utah State University

Dustin Olsen

Utah State University

Clint Pumphrey

Utah State University

Liz Woolcott

Utah State University

Follow this and additional works at: https://digitalcommons.usu.edu/lib_present



Part of the [Library and Information Science Commons](#)

Recommended Citation

Mitchell, P., Pumphrey, C., Olson, D., Woolcott, L., and Kichas, J. (2013). Highway 89 Digital Collections Project. ILEAD USA-Utah Conference, Salt Lake City, Utah, October 23, 2013.

This Presentation is brought to you for free and open access by the Libraries at DigitalCommons@USU. It has been accepted for inclusion in Library Faculty & Staff Presentations by an authorized administrator of DigitalCommons@USU. For more information, please contact digitalcommons@usu.edu.



Phase 1 Contributors



Brad Cole

Utah State University

Cheryl Walters

Utah State University

Clint Pumphrey

Utah State University

Dustin Olson

Utah State University

Greg Thompson

University of Utah

Jeff Anderson

LDS Church History Library

Jim Kichas

Utah State Archives

Karri Krattley

Salt Lake County Archives

Liz Woolcott

Utah State University

Paula Mitchell

Southern Utah University

Russ Taylor

Brigham Young University

Sarah Langsdon

Weber State University

Sean Evans

Northern Arizona University

Terry Nelson

Salt Lake County Archives

Cruisin' Highway 89





Piegan

Great Falls

Montana

Idaho

Wyoming

Jackson

Montpelier

Utah

Salt Lake City

Kanab

Arizona

Prescott

Phoenix

Nogales

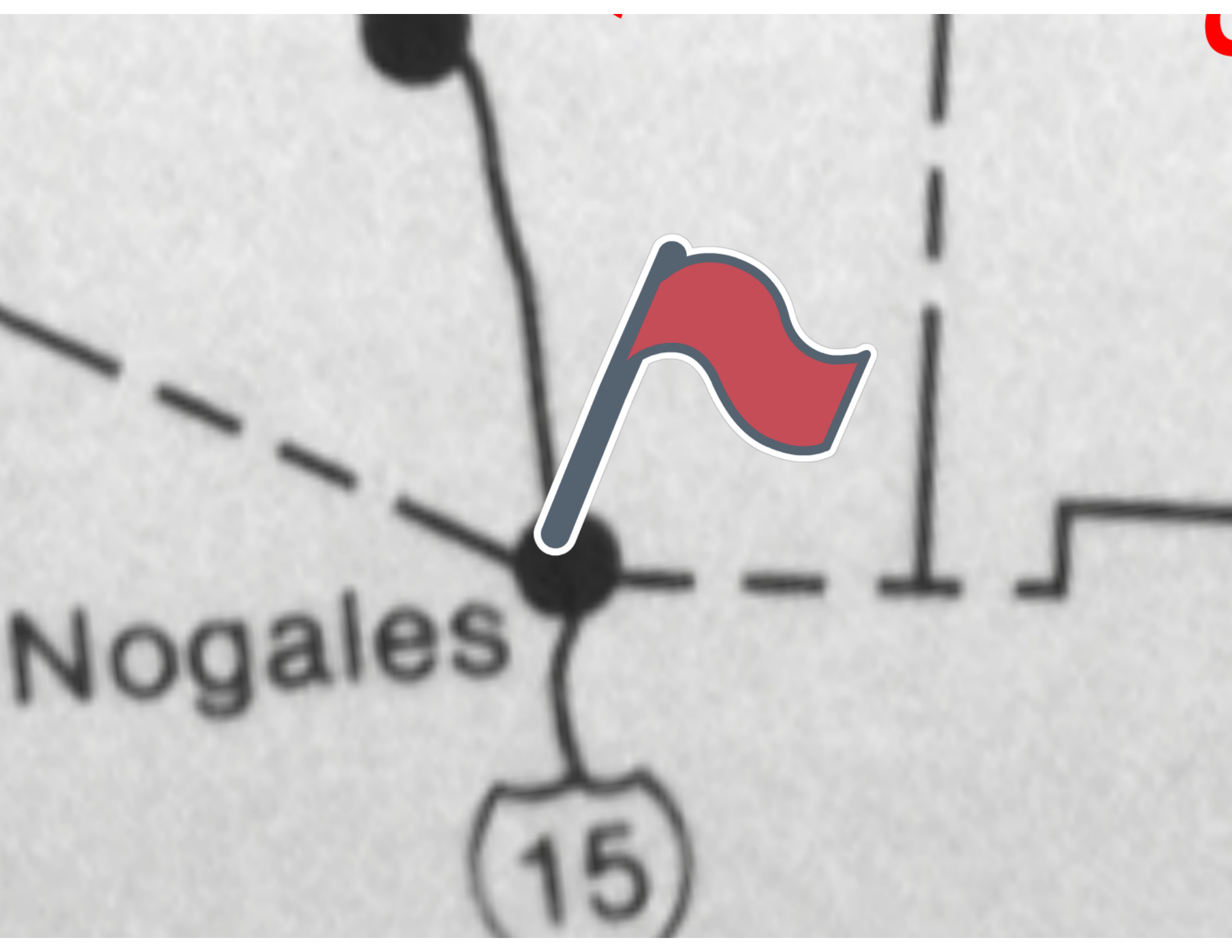




Piegān

Great Falls

M



Nogales

15




Montana


Idaho

Wyoming


Utah

Arizona





National Parks



TEMPLE OF SINAWAVA. ZION NATIONAL PARK. UTAH



MINUTE MAN GEYSER, YELLOWSTONE NATIONAL PARK.

COURTESY G. H. SYSTEM

Cruisin' Highway 89





Cross Section of the West

Highway to Grandeur


Fabulous Boulevard of National Parks

Scenic Route of Three Nations


Treasure Trail



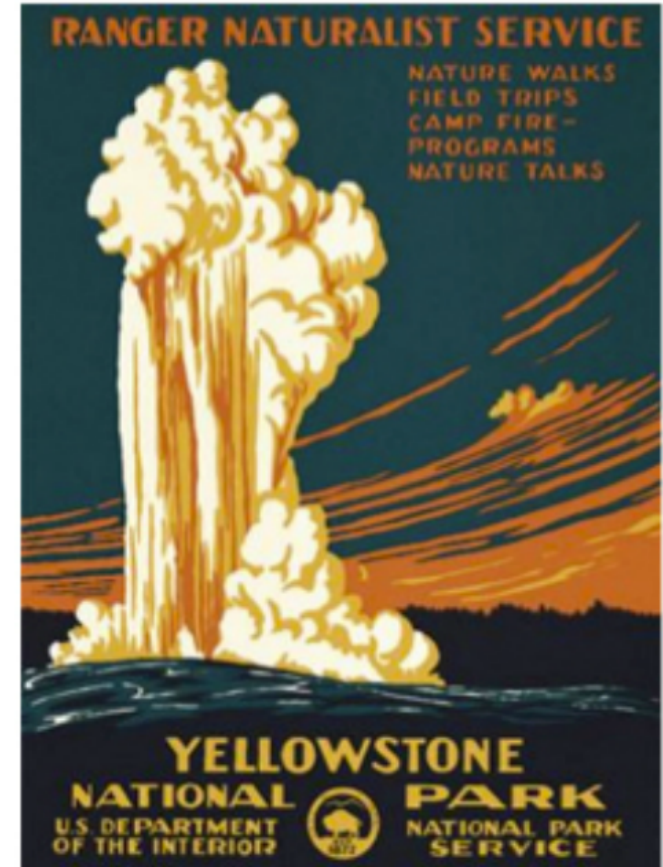
Other Attractions and Amenities



The 89'ers



WPA National Park Posters



Illustrator John Clark



Highway 89 Digital Collections



"I studied several Highway 89 images and felt that the landscapes most prevalent along the route included mountains. This one is inspired by Loafer Mountain as seen from Birdseye, Utah. Less direct inspiration also came from Logan and Marysvale Canyons.

I love to get an early start on every road trip I take, so the colors are designed to capture the feel of early morning when the sun begins to rise and you set out on that grand adventure!" – **John Clark**

